

Designed:	EEC
Drawn:	EEC
Checked:	MLR
Edit:	2-5-2018

Title:	50041 - RANCH ROAD 150 DOUBLE CROSSING AT ONION CREEK SITE AERIAL VIEW
Filepath:	P:\A637 Hays County TX Low Water Crossing System\AutoCAD\AS BUILT\FLASHERS\50041 - RANCH ROAD 150 DOUBLE CROSSING AT ONION CREEK\RR150 DOUBLE CROSSING AT ONION CREEK.dwg

Scale:	NOT TO SCALE
Copy:	AS BUILT

Project No:	A637
Drawing:	1

DOUBLE CROSSING



Riser Pipe

New Conduit

Master




Designed:	EEC
Drawn:	EEC
Checked:	MLR
Edit:	2-5-2018

Title:	50041 - RANCH ROAD 150 DOUBLE CROSSING AT ONION CREEK MASTER AERIAL VIEW
Filepath:	P:\A637 Hays County TX Low Water Crossing System\AutoCAD\AS BUILT\FLASHERS\50041 - RANCH ROAD 150 DOUBLE CROSSING AT ONION CREEK\RR150 DOUBLE CROSSING AT ONION CREED.dwg

Scale:	NOT TO SCALE
Copy:	AS BUILT

Project No:	A637
Drawing:	2



ID	STATION NAME	DESCRIPTION	ROD (FT)	DEPTH (FT)	CALCULATED TRIGGER ELEVATION	PROGRAMMED TRIGGER ELEVATION
50041	Ranch Road 150 Double Crossing at Onion Creek	Channel Bottom	9.51	-0.23	4.32	4.25
		Stop Bolt	9.28	0.00		
		Intake Line	8.95	0.33		
		Top of Riser	8.13	1.15		
		Culvert Crown	6.26	3.02		
		Edge of Road	4.96	4.32		




Designed: EEC
 Drawn: EEC
 Checked: MLR
 Edit: 2-5-2018

Title: 50041 - RANCH ROAD 150 DOUBLE CROSSING AT ONION CREEK SURVEY & RISER DETAIL
 Filepath: P:\A637 Hays County TX Low Water Crossing System\AutoCAD\AS BUILT\FLASHERS\50041 - RANCH ROAD 150 DOUBLE CROSSING AT ONION CREEK\RR150 DOUBLE CROSSING AT ONION CREED.dwg

Scale: NOT TO SCALE
 Copy: AS BUILT

Project No: A637
 Drawing: 3



Designed:	EEC
Drawn:	EEC
Checked:	MLR
Edit:	2-5-2018

Title:	50041 - RANCH ROAD 150 DOUBLE CROSSING AT ONION CREEK CONDUIT DETAIL #1
Filepath:	P:\A637 Hays County TX Low Water Crossing System\AutoCAD\AS BUILT\FLASHERS\50041 - RANCH ROAD 150 DOUBLE CROSSING AT ONION CREEK\RR150 DOUBLE CROSSING AT ONION CREEK.dwg

Scale:	NOT TO SCALE
Copy:	AS BUILT

Project No:	A637
Drawing:	4



Designed:	EEC
Drawn:	EEC
Checked:	MLR
Edit:	2-5-2018


Title:	50041 - RANCH ROAD 150 DOUBLE CROSSING AT ONION CREEK CONDUIT DETAIL #2
Filepath:	P:\A637 Hays County TX Low Water Crossing System\AutoCAD\AS BUILT\FLASHERS\50041 - RANCH ROAD 150 DOUBLE CROSSING AT ONION CREEK\RR150 DOUBLE CROSSING AT ONION CREEK.dwg

Scale:	NOT TO SCALE
Copy:	AS BUILT

Project No:	A637
Drawing:	5







Designed:	EEC
Drawn:	EEC
Checked:	MLR
Edt:	2-5-2018

Title:	50041 - RANCH ROAD 150 DOUBLE CROSSING AT ONION CREEK SLAVE 2 FLASHER DETAIL
Filepath:	P:\A637 Hays County TX Low Water Crossing System\AutoCAD\AS BUILT\FLASHERS\50041 - RANCH ROAD 150 DOUBLE CROSSING AT ONION CREEK\RR150 DOUBLE CROSSING AT ONION CREEK.dwg

Scale:	NOT TO SCALE
Copy:	AS BUILT

Project No:	A637
Drawing:	8