



Designed:	EEC
Drawn:	EEC
Checked:	MLR
Edt:	2-5-2018

Title:	50037 - RANCH ROAD 150 AT YORK CREEK SITE AERIAL VIEW
Filepath:	P:\A637 Hays County TX Low Water Crossing System\AutoCADAS BUILT\FLASHERS\50037 - RANCH ROAD 150 AT YORK CREEK\50037 - RR150 AT YORK CREEK.dwg

Scale:	NOT TO SCALE
Copy:	AS BUILT

Project No:	A637
Drawing:	1

YORK CREEK



Designed: EEC  
 Drawn: EEC  
 Checked: MLR  
 Edit: 2-5-2018

Title: 50037 - RANCH ROAD 150 AT YORK CREEK  
 MASTER AERIAL VIEW

Scale: NOT TO SCALE  
 Copy: AS BUILT

Project No: A637  
 Drawing: 2

Filepath: P:\A637 Hays County TX Low Water Crossing System\AutoCADAS BUILT\FLASHERS\50037 - RANCH ROAD 150 AT YORK CREEK\50037 - RR150 AT YORK CREEK.dwg

ID	STATION NAME	DESCRIPTION	ROD (FT)	DEPTH (FT)	CALCULATED TRIGGER ELEVATION	PROGRAMMED TRIGGER ELEVATION
50037	Ranch Road 150 at York Creek	Channel Bottom	8.21	-0.57	3.76	3.66
		Stop Bolt	7.64	0.00		
		Top of Riser	6.02	1.62		
		Culvert Crown	5.63	2.01		
		Edge of Road	3.88	3.76		



Designed:	EEC
Drawn:	EEC
Checked:	MLR
Edit:	2-5-2018

Title:	50037 - RANCH ROAD 150 AT YORK CREEK SURVEY & RISER DETAIL
Filepath:	P:\A637 Hays County TX Low Water Crossing System\AutoCAD\AS BUILT\FLASHERS\50037 - RANCH ROAD 150 AT YORK CREEK\50037 - RR150 AT YORK CREEK.dwg

Scale:	NOT TO SCALE
Copy:	AS BUILT

Project No:	A637
Drawing:	3




Designed:	EEC
Drawn:	EEC
Checked:	MLR
Edt:	2-5-2018

Title:	50037 - RANCH ROAD 150 AT YORK CREEK CONDUIT DETAIL
Filepath:	P:\A637 Hays County TX Low Water Crossing System\AutoCAD\AS BUILT\FLASHERS\50037 - RANCH ROAD 150 AT YORK CREEK\50037 - RR150 AT YORK CREEK.dwg

Scale:	NOT TO SCALE
Copy:	AS BUILT

Project No:	A637
Drawing:	4





Designed:	EEC
Drawn:	EEC
Checked:	MLR
Edit:	2-5-2018

Title:	50037 - RANCH ROAD 150 AT YORK CREEK MASTER DETAILS
Filepath:	P:\A637 Hays County TX Low Water Crossing System\AutoCADAS BUILT\FLASHERS\50037 - RANCH ROAD 150 AT YORK CREEK\50037 - RR150 AT YORK CREEK.dwg

Scale:	NOT TO SCALE
Copy:	AS BUILT

Project No:	A637
Drawing:	5





Designed:	EEC
Drawn:	EEC
Checked:	MLR
Edit:	2-5-2018

Title:	50037 - RANCH ROAD 150 AT YORK CREEK SLAVE 2 FLASHER DETAIL
Filepath:	P:\A637 Hays County TX Low Water Crossing System\AutoCADAS BUILT\FLASHERS\50037 - RANCH ROAD 150 AT YORK CREEK\50037 - RR150 AT YORK CREEK.dwg

Scale:	NOT TO SCALE
Copy:	AS BUILT

Project No:	A637
Drawing:	7