



Designed:	EEC
Drawn:	EEC
Checked:	MLR
Edit:	1-9-2018

Title:	50033 - MT GAINOR RD AT SOUTH ONION CREEK SITE AERIAL VIEW
Filepath:	P:\A637 Hays County TX Low Water Crossing System\AutoCADAS BUILT\FLASHERS\50033 - MT GAINOR RD AT SOUTH ONION CREEK\50033 - MT GAINOR RD.dwg

Scale:	NOT TO SCALE
Copy:	AS BUILT

Project No:	A637
Drawing:	1




Designed:	EEC
Drawn:	EEC
Checked:	MLR
Edit:	1-9-2018

Title:	50033 - MT GAINOR RD AT SOUTH UNION CREEK MASTER AERIAL VIEW
	Filepath: P:\A637 Hays County TX Low Water Crossing System\AutoCAD\AS BUILT\FLASHERS\50033 - MT GAINOR RD AT SOUTH UNION CREEK\50033 - MT GAINOR RD.dwg

Scale:	NOT TO SCALE
Copy:	AS BUILT

Project No:	A637
Drawing:	2



ID	STATION NAME	DESCRIPTION	ROD (FT)	DEPTH (FT)	CALCULATED TRIGGER ELEVATION	PROGRAMMED TRIGGER ELEVATION
50033	Mt Gainor (CR 220) at South Onion Creek	Channel Bottom	8.75	-0.91	2.78	2.68
		Stop Bolt	7.85	0.00		
		Top of Riser w/o cap	6.12	1.73		
		Culvert Crown	5.91	1.94		
		Edge of Road	5.07	2.78		





Designed: EEC
 Drawn: EEC
 Checked: MLR
 Edit: 1-9-2018

Title: 50033 - MT GAINOR RD AT SOUTH UNION CREEK SURVEY & RISER DETAIL
 Filepath: P:\A637 Hays County TX Low Water Crossing System\AutoCAD\AS BUILT\FLASHERS\50033 - MT GAINOR RD AT SOUTH UNION CREEK\50033 - MT GAINOR RD.dwg

Scale: NOT TO SCALE
 Copy: AS BUILT

Project No: A637
 Drawing: 3





Designed:	EEC
Drawn:	EEC
Checked:	MLR
Edt:	1-9-2018

Title:	50033 - MT GAINOR RD AT SOUTH UNION CREEK SLAVE 1 FLASHER DETAIL
Filepath:	P:\A637 Hays County TX Low Water Crossing System\AutoCADAS BUILT\FLASHERS\50033 - MT GAINOR RD AT SOUTH UNION CREEK\50033 - MT GAINOR RD.dwg

Scale:	NOT TO SCALE
Copy:	AS BUILT

Project No:	A637
Drawing:	5



