



Designed:	EEC
Drawn:	EEC
Checked:	MLR
Edit:	11-15-2017

Title:	50032 - ELDER HILL RD AT SOUTH GATLIN CREEK SITE AERIAL VIEW
	Filepath: P:\A637 Hays County TX Low Water Crossing System\AutoCAD\AS BUILT\FLASHERS\50032 - ELDER HILL RD\50032 - Elder Hill Rd.dwg

Scale:	NOT TO SCALE
Copy:	AS BUILT

Project No:	A637
Drawing:	1



Master

Existing Conduit

New Conduit

Riser Pipe



Designed:	EEC
Drawn:	EEC
Checked:	MLR
Edit:	11-15-2017

Title:	50032 - ELDER HILL RD AT SOUTH GATLIN CREEK MASTER & RISER AERIAL VIEW
	Filepath: P:\A637 Hays County TX Low Water Crossing System\AutoCAD\AS BUILT\FLASHERS\50032 - ELDER HILL RD\50032 - Elder Hill Rd.dwg

Scale:	NOT TO SCALE
Copy:	AS BUILT

Project No:	A637
Drawing:	2

ID	STATION NAME	DESCRIPTION	ROD (FT)	DEPTH (FT)	CALCULATED TRIGGER ELEVATION	PROGRAMMED TRIGGER ELEVATION
50032	Elder Hill Rd (CR 170) at South Gatlin Creek	Channel Bottom	9.33	-0.15	4.89	4.79
		Stop Bolt	9.18	0.00		
		Top of Riser	6.01	3.17		
		Culvert Crown	5.23	3.95		
		Edge of Road	4.29	4.89		




Designed:	EEC
Drawn:	EEC
Checked:	MLR
Edit:	11-15-2017

Title:	50032 - ELDER HILL RD AT SOUTH GATLIN CREEK RISER PIPE & CONDUIT DETAILS
Filepath:	P:\A637 Hays County TX Low Water Crossing System\AutoCADAS BUILT\FLASHERS\50032 - ELDER HILL RD\50032 - Elder Hill Rd.dwg

Scale:	NOT TO SCALE
Copy:	AS BUILT

Project No:	A637
Drawing:	3



Designed:	EEC
Drawn:	EEC
Checked:	MLR
Edit:	11-15-2017

Title:	50032 - ELDER HILL RD AT SOUTH GATLIN CREEK MASTER DETAILS
Filepath:	P:\A637 Hays County TX Low Water Crossing System\AutoCAD\AS BUILT\FLASHERS\50032 - ELDER HILL RD\50032 - Elder Hill Rd.dwg


Scale:	NOT TO SCALE
Copy:	AS BUILT

Project No:	A637
Drawing:	4

SLAVE 1 FLASHER POLE



SLAVE 1 FLASHER BOX INTERIOR



Designed:	EEC
Drawn:	EEC
Checked:	MLR
Edit:	11-15-2017

Title:	50032 - ELDER HILL RD AT SOUTH GATLIN CREEK SLAVE 1 FLASHER DETAILS
Filepath:	P:\A637 Hays County TX Low Water Crossing System\AutoCAD\AS BUILT\FLASHERS\50032 - ELDER HILL RD\50032 - Elder Hill Rd.dwg



Scale:	NOT TO SCALE
Copy:	AS BUILT

Project No:	A637
Drawing:	5

SLAVE 2 FLASHER POLE



SLAVE 2 FLASHER BOX INTERIOR



Designed:	EEC
Drawn:	EEC
Checked:	MLR
Edt:	11-15-2017

Title:	50032 - ELDER HILL RD AT SOUTH GATLIN CREEK SLAVE 2 FLASHER DETAILS
Filepath:	P:\A637 Hays County TX Low Water Crossing System\AutoCAD\AS BUILT\FLASHERS\50032 - ELDER HILL RD\50032 - Elder Hill Rd.dwg

Scale:	NOT TO SCALE
Copy:	AS BUILT

Project No:	A637
Drawing:	6