



Google Earth



Designed:	EEC
Drawn:	EEC
Checked:	MLR
Edit:	1-8-2018

Title:	50025 - WAYSIDE DRIVE AT BLANCO RIVER SITE AERIAL VIEW
Filepath:	P:\A637 Hays County TX Low Water Crossing System\AutoCADAS BUILT\FLASHERS\50025 - WAYSIDE DR AT BLANCO RIVER\50025 - WAYSIDE DR.dwg

Scale:	NOT TO SCALE
Copy:	AS BUILT

Project No:	A637
Drawing:	1



Designed:	EEC
Drawn:	EEC
Checked:	MLR
Edit:	1-8-2018

Title:	50025 - WAYSIDE DRIVE AT BLANCO RIVER MASTER FLASHER AERIAL VIEW
Filepath:	P:\A637 Hays County TX Low Water Crossing System\AutoCADAS BUILT\FLASHERS\50025 - WAYSIDE DR AT BLANCO RIVER\50025 - WAYSIDE DR.dwg

Scale:	NOT TO SCALE
Copy:	AS BUILT

Project No:	A637
Drawing:	2

ID	STATION NAME	DESCRIPTION	ROD (FT)	DEPTH (FT)	CALCULATED TRIGGER ELEVATION	PROGRAMMED TRIGGER ELEVATION
50025	Wayside Dr (CR 179) at Blanco River	Channel Bottom	9.60	-0.19	1.48	1.38
		Stop Bolt	9.41	0.00		
		Intake Line	8.75	0.66		
		Top of Riser	5.45	3.96		
		Culvert Crown	8.43	0.98		
		Edge of Road	7.93	1.48		



Designed:	EEC
Drawn:	EEC
Checked:	MLR
Edit:	1-8-2018

Title:	50025 - WAYSIDE DRIVE AT BLANCO RIVER SURVEY DETAILS
Filepath:	P:\A637 Hays County TX Low Water Crossing System\AutoCADAS BUILT\FLASHERS\50025 - WAYSIDE DR AT BLANCO RIVER\50025 - WAYSIDE DR.dwg

Scale:	NOT TO SCALE
Copy:	AS BUILT

Project No:	A637
Drawing:	3




Designed: EEC
 Drawn: EEC
 Checked: MLR
 Edit: 1-8-2018

Title: 50025 - WAYSIDE DRIVE AT
 BLANCO RIVER
 RISER PIPE DETAILS

Scale: NOT TO SCALE
 Copy: AS BUILT

Project No: A637
 Drawing: 4

Filepath: P:\A637 Hays County TX Low Water Crossing System\AutoCADAS BUILT\FLASHERS\50025 - WAYSIDE DR AT BLANCO RIVER\50025 - WAYSIDE DR.dwg




Designed:	EEC
Drawn:	EEC
Checked:	MLR
Edit:	1-8-2018

Title:	50025 - WAYSIDE DRIVE AT BLANCO RIVER MASTER FLASHER DETAILS
	Filepath: P:\A637 Hays County TX Low Water Crossing System\AutoCADAS BUILT\FLASHERS\50025 - WAYSIDE DR AT BLANCO RIVER\50025 - WAYSIDE DR.dwg

Scale:	NOT TO SCALE
Copy:	AS BUILT


Project No:	A637
Drawing:	5



SLAVE 2 FLASHER POLE



SLAVE 2 FLASHER BOX INTERIOR



Designed:	EEC
Drawn:	EEC
Checked:	MLR
Edt:	1-8-2018

Title:	50025 - WAYSIDE DRIVE AT BLANCO RIVER SLAVE FLASHER 2 DETAILS
Filepath:	P:\A637 Hays County TX Low Water Crossing System\AutoCADAS BUILT\FLASHERS\50025 - WAYSIDE DR AT BLANCO RIVER\50025 - WAYSIDE DR.dwg

Scale:	NOT TO SCALE
Copy:	AS BUILT

Project No:	A637
Drawing:	7