



Designed:	EEC
Drawn:	EEC
Checked:	MLR
Edit:	1-8-2018

Title:	50020 - YORK CREEK RD AT YORK CREEK SITE AERIAL VIEW
Filepath:	P:\A637 Hays County TX Low Water Crossing System\AutoCADAS BUILT\FLASHERS\50020 - YORK CREEK RD AT YORK CREEK\50020 - YORK CREEK RD.dwg

Scale:	NOT TO SCALE
Copy:	AS BUILT

Project No:	A637
Drawing:	1

YORK CREEK RD




Designed: EEC
 Drawn: EEC
 Checked: MLR
 Edit: 1-8-2018

Title: 50020 - YORK CREEK RD AT YORK CREEK
 MASTER AERIAL VIEW
 Filepath: P:\A637 Hays County TX Low Water Crossing System\AutoCAD\AS BUILT\FLASHERS\50020 - YORK CREEK RD AT YORK CREEK\50020 - YORK CREEK RD.dwg

Scale: NOT TO SCALE
 Copy: AS BUILT

Project No: A637
 Drawing: 2

ID	STATION NAME	DESCRIPTION	ROD (FT)	DEPTH (FT)	CALCULATED TRIGGER ELEVATION	PROGRAMMED TRIGGER ELEVATION
50020	York Creek Rd (CR 262) at York Creek	Channel Bottom	7.41	-0.52	1.73	1.70
		Stop Bolt	6.89	0.00		
		Top of the Riser	5.55	1.34		
		Culvert Crown	5.78	1.11		
		Edge of Road	5.16	1.73		




Designed: EEC
 Drawn: EEC
 Checked: MLR
 Edit: 1-8-2018

Title: 50020 - YORK CREEK RD AT YORK CREEK SURVEY & RISER DETAIL
 Filepath: P:\A637 Hays County TX Low Water Crossing System\AutoCAD\AS BUILT\FLASHERS\50020 - YORK CREEK RD AT YORK CREEK\50020 - YORK CREEK RD.dwg

Scale: NOT TO SCALE
 Copy: AS BUILT

Project No: A637
 Drawing: 3



Designed:	EEC
Drawn:	EEC
Checked:	MLR
Edt:	1-8-2018

Title:	50020 - YORK CREEK RD AT YORK CREEK MASTER FLASHER DETAILS
Filepath:	P:\A637 Hays County TX Low Water Crossing System\AutoCAD\AS BUILT\FLASHERS\50020 - YORK CREEK RD AT YORK CREEK\50020 - YORK CREEK RD.dwg


Scale:	NOT TO SCALE
Copy:	AS BUILT

Project No:	A637
Drawing:	4



SLAVE 1 FLASHER POLE

- 900 MHz Antenna
- Solar Panel
- LED Light
- WATCH FOR WATER ON ROAD
- Electronics Box
- LED Light



SLAVE 1 FLASHER BOX INTERIOR

- Flasher Relay
- Control Relay
- Solar Regulator
- 900 MHz Radio
- Manual Switch
- Battery 1
- Battery 2
- Battery 3




Designed:	EEC
Drawn:	EEC
Checked:	MLR
Edt:	1-8-2018

Title:	50020 - YORK CREEK RD AT YORK CREEK SLAVE 1 FLASHER DETAIL
Filepath:	P:\A637 Hays County TX Low Water Crossing System\AutoCADAS BUILT\FLASHERS\50020 - YORK CREEK RD AT YORK CREEK\50020 - YORK CREEK RD.dwg

Scale:	NOT TO SCALE
Copy:	AS BUILT

Project No:	A637
Drawing:	5





Designed:	EEC
Drawn:	EEC
Checked:	MLR
Edit:	1-8-2018

Title:	50020 - YORK CREEK RD AT YORK CREEK SLAVE 1 FLASHER DETAIL
Filepath:	P:\A637 Hays County TX Low Water Crossing System\AutoCAD\AS BUILT\FLASHERS\50020 - YORK CREEK RD AT YORK CREEK\50020 - YORK CREEK RD.dwg

Scale:	NOT TO SCALE
Copy:	AS BUILT

Project No:	A637
Drawing:	7